

File No. 1835
Board Order No. 1835-1amd

February 24, 2015

SURFACE RIGHTS BOARD

**IN THE MATTER OF THE PETROLEUM AND NATURAL GAS ACT,
R.S.B.C., C. 361 AS AMENDED**

AND IN THE MATTER OF

**THAT PART OF THE NORTH EAST ¼ SECTION 24 TOWNSHIP 78 RANGE 18
WEST OF THE 6TH MERIDIAN PEACE RIVER DISTRICT LYING NORTH AND
EAST OF PLAN H311 EXCEPT PLAN 23873**

**THE SOUTH EAST ¼ OF SECTION 25 TOWNSHIP 78 RANGE 18 WEST OF
THE 6TH MERIDIAN PEACE RIVER DISTRICT**

(the "Lands")

BETWEEN:

ARC Resources Ltd.

(APPLICANT)

AND:

Darcy Dwayne Hommy

(RESPONDENT)

BOARD ORDER

ARC Resources Ltd. ("ARC") seeks a right of entry order to access certain lands legally owned by Darcy Dwayne Hommy to carry out an approved oil and gas activity, namely to drill, construct and operate a water source well, four natural gas wells and associated infrastructure.

ARC currently operates the four natural gas wells on an unregistered lease. The Oil and Gas Commission ("OGC") has issued a permit for the water source well.

On November 21, 2014 I conducted a mediation dealing with ARC's application to the Surface Rights Board for mediation and arbitration services. During that mediation the parties discussed ARC's project on the Lands.

Based on this discussion plus the fact that the OGC has issued a permit for the water well project I am satisfied that ARC require the Lands for an approved oil and gas activity.


This Order amends and replaces the Board's Order 1835-1 dated November 27, 2014.

ORDER:

1. Upon payment of the amount set out in paragraph 2, ARC shall have the right of entry to and access across the portions of the Lands shown outlined in red on the Individual Ownership Plans attached as Appendix "A" to drill, construct and operate a water source well, three natural gas wells and associated infrastructure related to Oil and Gas Commission Well Authorizations 24139, 26012, 26013, 26014 and 30592 and Oil and Gas Commission Order 15-02-002.
2. ARC shall pay to the landowner as partial compensation the total amount of \$1,000.00.
3. Nothing in this order operates as a consent, permission, approval, or authorization of matters within the jurisdiction of the Oil and Gas Commission.

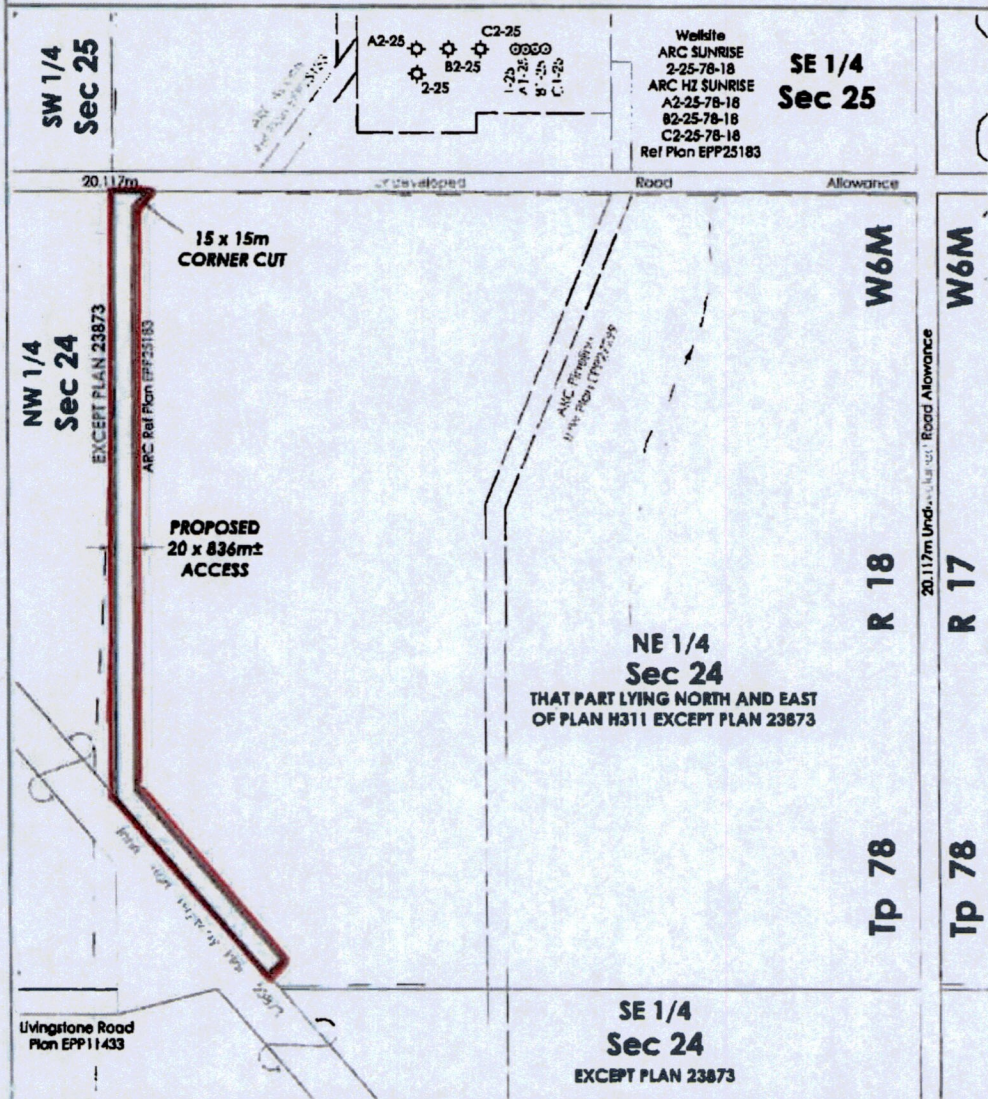
Dated: February 24, 2015

FOR THE BOARD



Rob Fraser, Mediator

**ARC RESOURCES LTD.
INDIVIDUAL OWNERSHIP PLAN
SHOWING PROPOSED
20m ACCESS IN
NE 1/4 Sec 24, Tp 78, R18, W6M
THAT PART LYING NORTH AND EAST OF PLAN H311 EXCEPT PLAN 23873
PEACE RIVER DISTRICT**



TITLE No.: CA3002976 **P.I.D. No.:** 008-746-443
OWNER(S): Darcy Dwayne Hommy

LEGEND
SCALE = 1: 5,000
Portions referred to:
Notes: Distances shown are in metres.
Certified correct this
17th day of April, 2014

AREA REQUIRED:
Access 1.68 ha 4.15 ac
TOTAL: 1.68 ha 4.15 ac

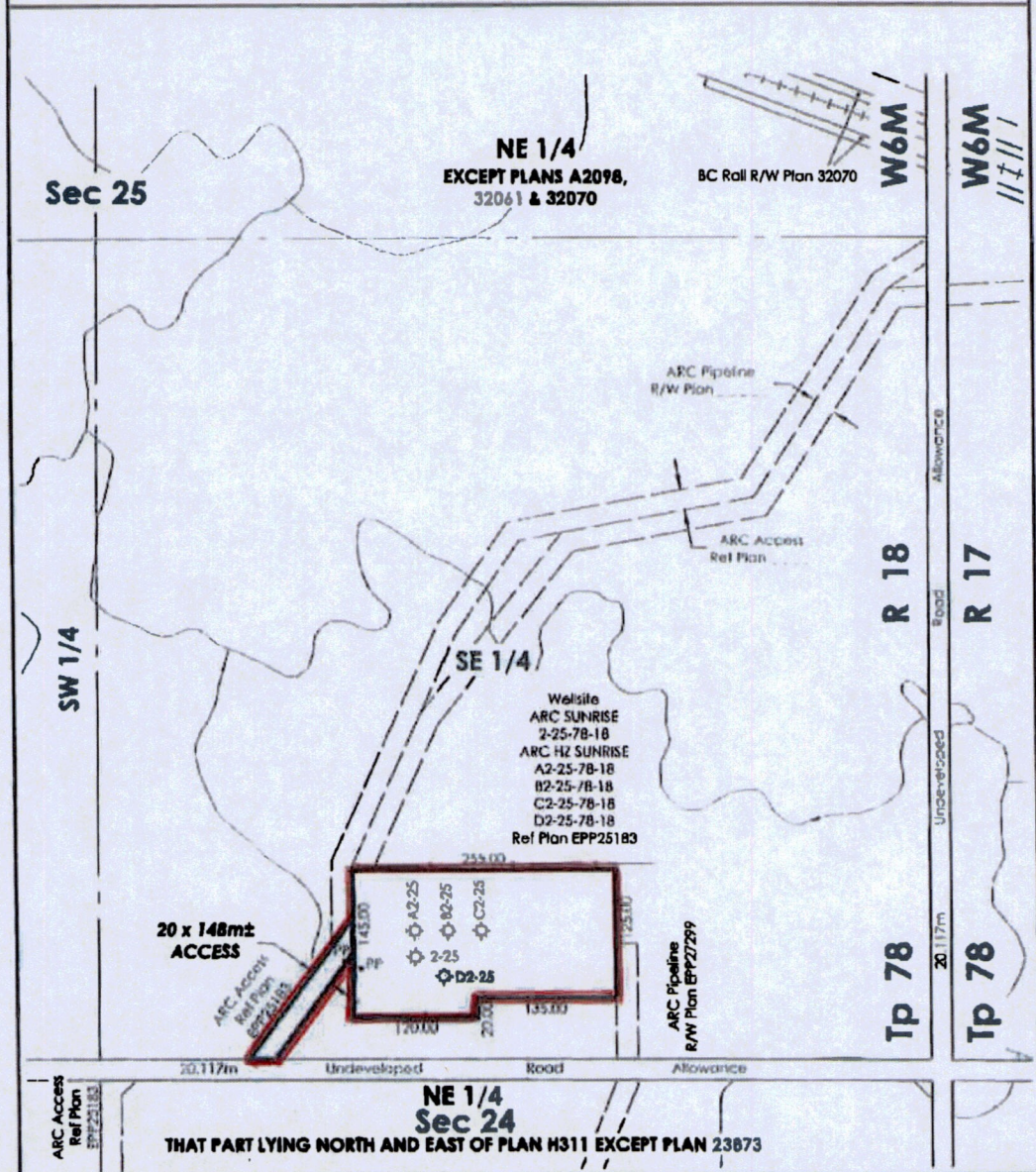
Chris R. Sakundlak, BCLS

NO	DATE	REVISION	DRN	CKD
0	14/04/17	Original plan issued	WC	CS

can-am geomatics
can-am geomatics bc Phone: 250.787.7171
Fort St. John, B.C. Toll Free: 1.866.208.0983
www.canam.com Fax: 250.787.2323

CAN-AM FILE: J20140338
CAD FILE: J20140338KOP1-0
Client File No.: S09963
AFE No.: 13PRE0127
Land File No.: 3 REVISION

**ARC RESOURCES LTD.
INDIVIDUAL OWNERSHIP PLAN
SHOWING
WELLSITE AND ACCESS IN
SE 1/4 Sec 25, Tp 78, R 18, W6M
PEACE RIVER DISTRICT**



TITLE No.: CA3002974 **P.I.D. No.:** 014-738-601
OWNER(S): Darcy Dwayne Hammy

LEGEND
SCALE = 1: 5,000
Portions referred to: ...
Notes: Distances shown are in metres.
Certified correct this
6th day of November, 2014.

AREA REQUIRED:

Well site	3.43 ha	8.48 ac
Access	0.30 ha	0.74 ac
TOTAL:	3.73 ha	9.22 ac

Scott A. Maguire
Scott A. Maguire, BCLS 903

NO	DATE	REVISION	DRN	CKD
0	14/04/06	Original plan issued	AB	CS

can-am geomatics.
can-am geomatics bc Phone: 250.787.7171
Fort St. John, B.C. Toll Free: 1.866.208.0983
www.canam.com Fax: 250.787.2323

CAN-AM FILE: J20140338
CAD FILE: J20140338IOP-0
Client File No.: S09963
AFE No.: I3PRED127
Land File No.:
REVISION